

AENC-MMAC-ENG-DWG-0083

Norwich to Tilbury

Volume 2: Plans, Drawings and Sections

Document: 2.4 Traffic Regulation Order Plans - Section H

Final Issue A

August 2025

Planning Inspectorate Reference: EN020027

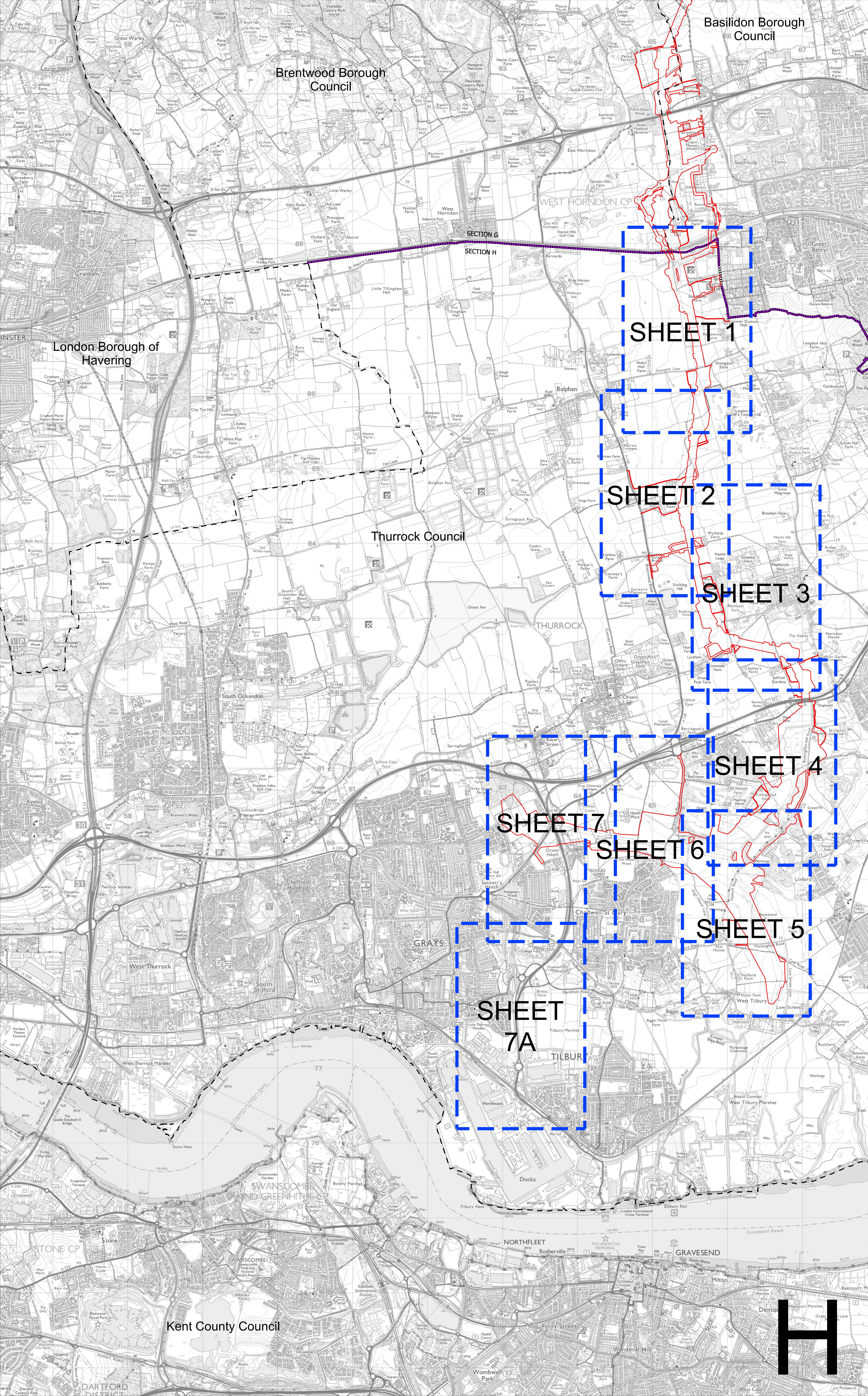
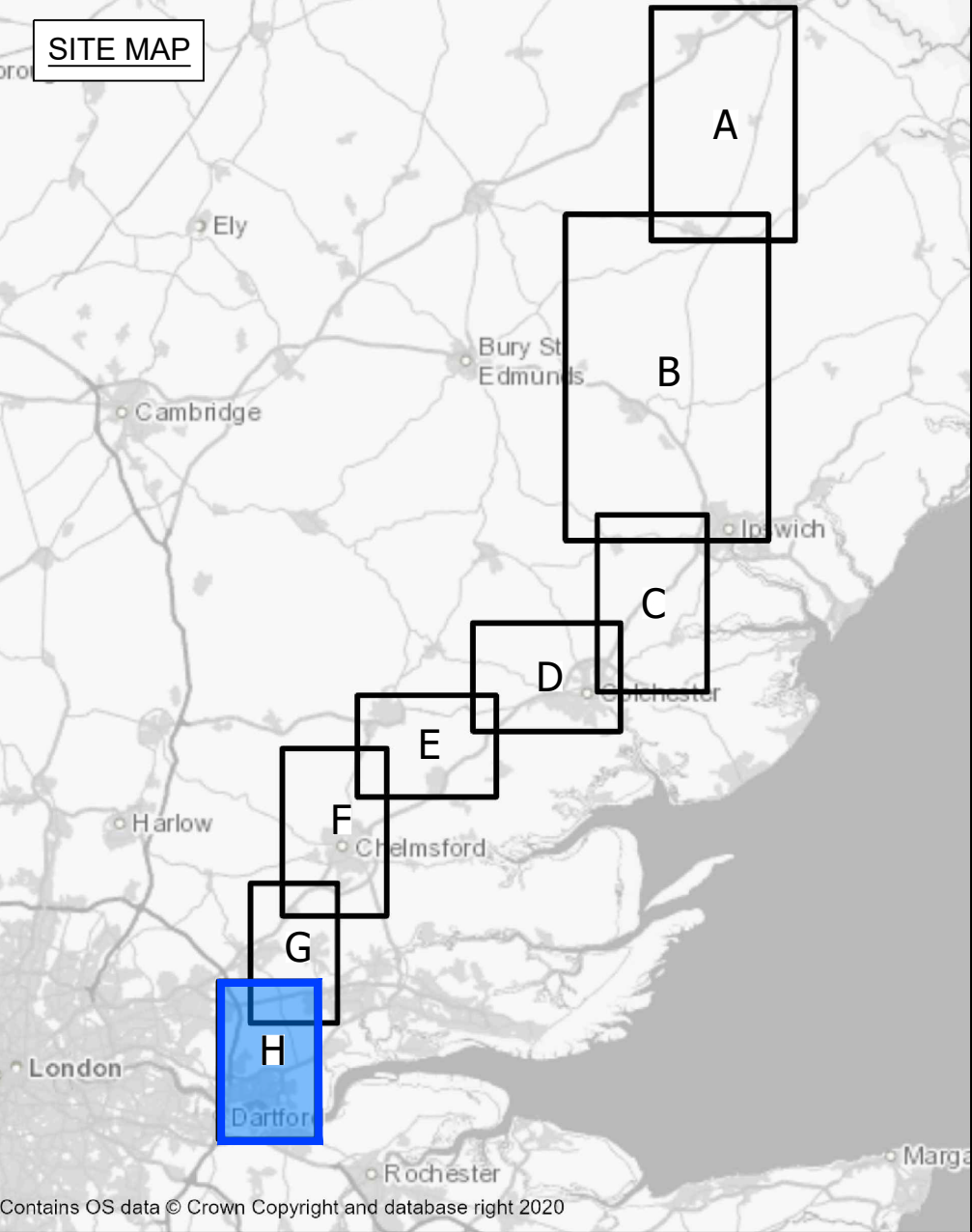
Infrastructure Planning (Applications: Prescribed Forms and Procedure)
Regulations 2009 Regulation 5(2)(o)

nationalgrid

THE NATIONAL GRID (NORWICH TO TILBURY) ORDER
TRAFFIC REGULATION ORDER PLANS KEY PLAN
REGULATION 5(2)(o)
SECTION H (SHEET 1 OF 1,
BRENTWOOD BOROUGH COUNCIL, BASILDON BOROUGH COUNCIL AND THURROCK COUNCIL)

Application Document 2.4

SITE MAP



- Legend**
- Local authority boundary
 - Section boundary & local authority boundary
 - Section boundary
 - Sheet index
 - Order Limits

- Notes**
- These plans show the Order Limits and potential location for the works. Due to the need for future flexibility, National Grid will be applying for Order Limits and Limits of Deviation within its Development Consent Order, within which any final alignment would lie.
 - For additional detail on the plan suites, please refer to the Guide to Plans (document reference 2.0), located in the Volume 2 of the DCO application.
 - This drawing is scaled at paper size A0, therefore any prints taken at smaller sizes will affect accuracy of the measurement units and should not be scaled against.

Coordinate System: British National Grid
Sheet X Centroid Coordinate: 562094
Sheet Y Centroid Coordinate: 181950

0 250 500 1,000 1,500
Meters

BACKGROUND MAPPING INFORMATION HAS BEEN REPRODUCED FROM THE ORDNANCE SURVEY BY PERMISSION OF ORDNANCE SURVEY OF THE CONTROLLER OF HIS MAJESTY'S STATIONERY OFFICE. © CROWN COPYRIGHT AND DATABASE RIGHTS (2025) LICENCE OS100024241 AND AC0000807948.

Title

THE NATIONAL GRID
(NORWICH TO TILBURY) ORDER
TRAFFIC REGULATION ORDER PLANS KEY
PLAN
REGULATION 5(2)(o)
SECTION H (SHEET 1 OF 1,
BRENTWOOD BOROUGH COUNCIL,
BASILDON BOROUGH COUNCIL AND
THURROCK COUNCIL)

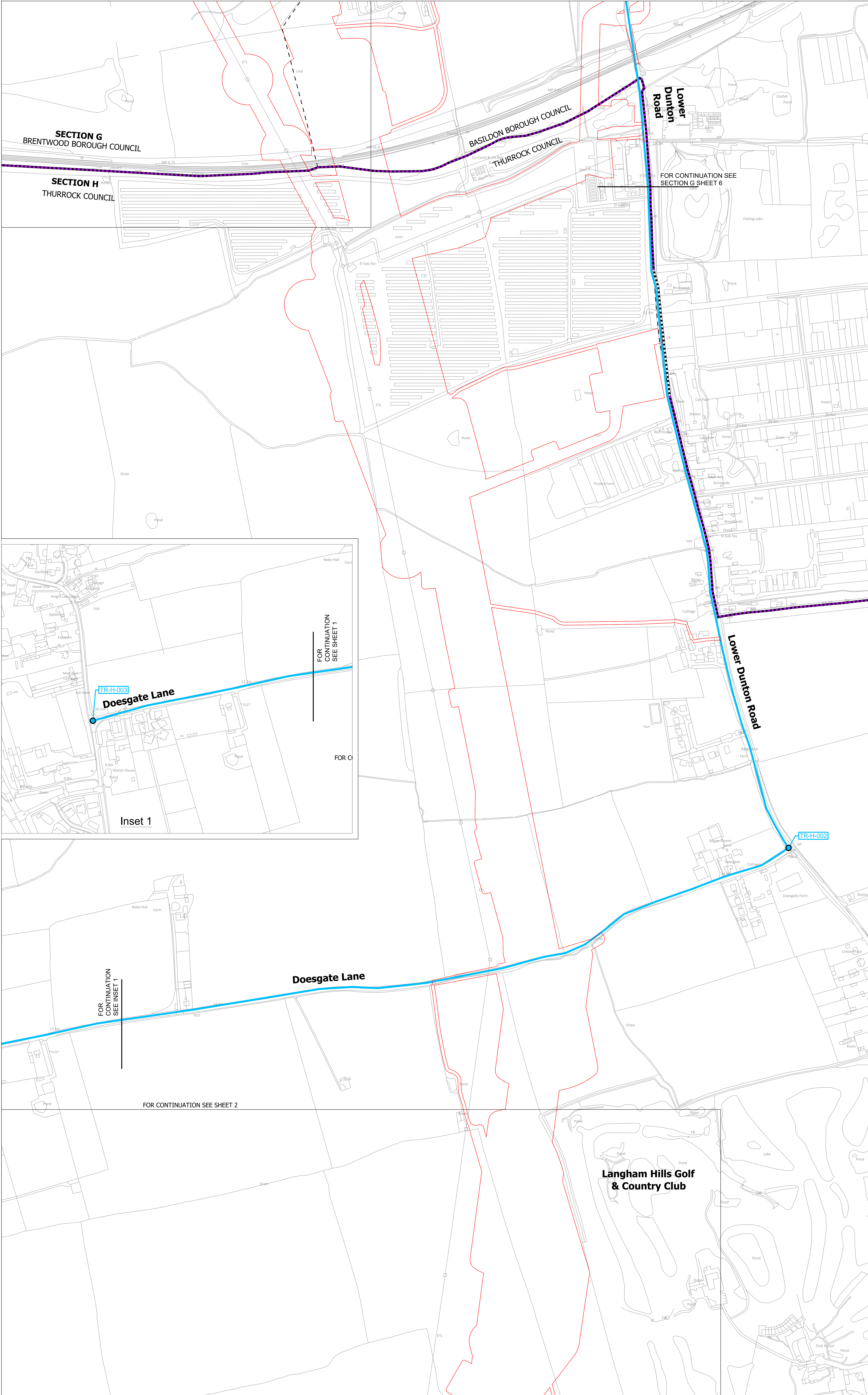
PINS Application Number

ENQ20027

National Grid Drawing Reference

AENC-MMAC-ENG-DWG-0083

Scale 1:17,000
Sheet Size A0
Sheet SHEET 1 OF 1
Issue A





Legend

- Local authority boundary
- Section boundary & local authority boundary
- Section boundary
- Sheet index cutlines
- Order Limits

Street Works

- Street management: start/end point of traffic regulation order
- Street management: Temporary traffic regulation order
- Street management: Permanent traffic regulation order
- Example reference for traffic regulation order

Notes

- These plans show the Order Limits and potential location for the works. Due to the need for future flexibility, National Grid will be applying for Order Limits and Limits of Deviation within its Development Consent Order, within which any final alignment would lie.
- For additional detail on the plan suites, please refer to the Guide to Plans (document reference 2.0), located in the Volume 2 of the DCO application.
- This drawing is scaled at paper size A0, therefore any prints taken at smaller sizes will affect accuracy of the measurement units and should not be scaled against.
- These plans should be read in conjunction with Parts 1 to 4 of Schedule 13 (Traffic Regulation Orders) of the Development Consent Order.

Coordinate System: British National Grid
Sheet X Centroid Coordinate: 555454
Sheet Y Centroid Coordinate: 199862


0 50 100 150 200 250 Metres

BACKGROUND MAPPING INFORMATION HAS BEEN REPRODUCED FROM THE ORDNANCE SURVEY BY PERMISSION OF ORDNANCE SURVEY OF THE CONTROLLER OF HIS MAJESTY'S STATIONERY OFFICE. © CROWN COPYRIGHT AND DATABASE RIGHTS (2025) LICENCE OS100024241 AND AC0000807948.

A	AUG-2025	For DCO submission	MC	ST	KR
Issue	Date	Remarks	Drawn	Checked	Approved

Title

THE NATIONAL GRID
(NORWICH TO TILBURY) ORDER
TRAFFIC REGULATION ORDER PLANS
REGULATION 5(2)(o)
SECTION H (SHEET 1 OF 7,
BRENTWOOD BOROUGH COUNCIL, BASILDON
BOROUGH COUNCIL AND THURROCK
COUNCIL)



PINS Application Number

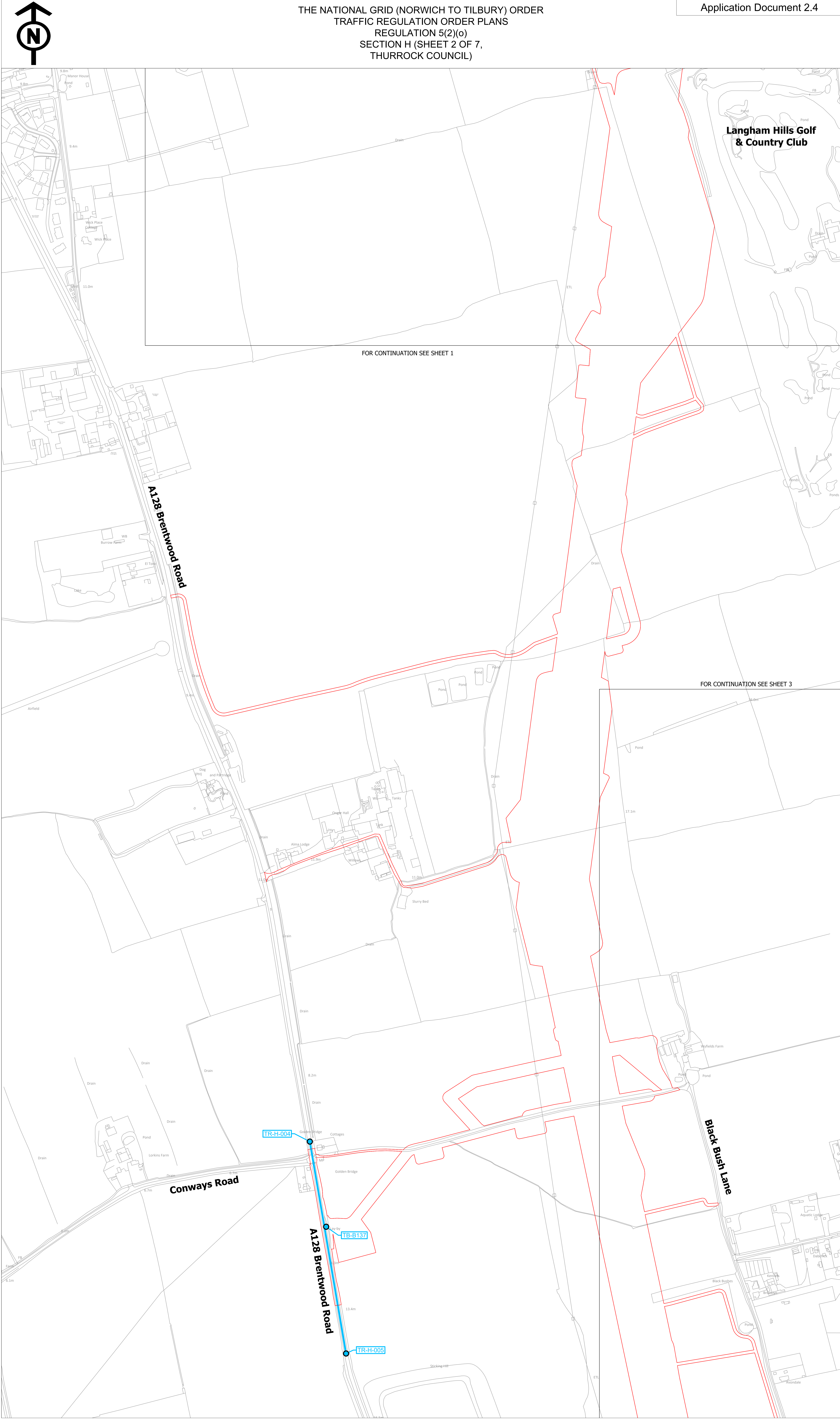
EN020027

National Grid Drawing Reference

AENC-MMAC-ENG-DWG-0083

Scale	Sheet Size	Sheet	Issue
1:2,500	A0	SHEET 1 OF 7	A

COPYRIGHT: NOT TO BE REPRODUCED WITHOUT THE WRITTEN PERMISSION OF NATIONAL GRID ELECTRICITY TRANSMISSION Plc



SITE MAP

Legend

- Local authority boundary
- Section boundary & local authority boundary
- Section boundary
- Sheet index cutlines
- Order Limits

Street Works

- Street management: start/end point of traffic regulation order
- Street management: Temporary traffic regulation order
- Street management: Permanent traffic regulation order
- Example reference for traffic regulation order

Notes

- These plans show the Order Limits and potential location for the works. Due to the need for future flexibility, National Grid will be applying for Order Limits and Limits of Deviation within its Development Consent Order, within which any final alignment would lie.
- For additional detail on the plan suites, please refer to the Guide to Plans (document reference 2.0), located in the Volume 2 of the DCO application.
- This drawing is scaled at paper size A0, therefore any prints taken at smaller sizes will affect accuracy of the measurement units and should not be scaled against.
- These plans should be read in conjunction with Parts 1 to 4 of Schedule 13 (Traffic Regulation Orders) of the Development Consent Order.

Coordinate System: British National Grid
Sheet X Centroid Coordinates: 585172 Sheet Y Centroid Coordinates: 184684

0 50 100 150 200 250 Metres

BACKGROUND MAPPING INFORMATION HAS BEEN REPRODUCED FROM THE ORDNANCE SURVEY BY PERMISSION OF ORDNANCE SURVEY OF THE CONTROLLER OF HIS MAJESTY'S STATIONERY OFFICE. © CROWN COPYRIGHT AND DATABASE RIGHTS (2025) LICENCE OS100024241 AND AC0000807948.

A	AUG-2025	For DCO submission	MC	ST	KR
Issue	Date	Remarks	Drawn	Checked	Approved

Title

THE NATIONAL GRID
(NORWICH TO TILBURY) ORDER
TRAFFIC REGULATION ORDER PLANS
REGULATION 5(2)(o)
SECTION H (SHEET 2 OF 7,
THURROCK COUNCIL)

nationalgrid

PINS Application Number

EN020027

National Grid Drawing Reference

AENC-MMAC-ENG-DWG-0083

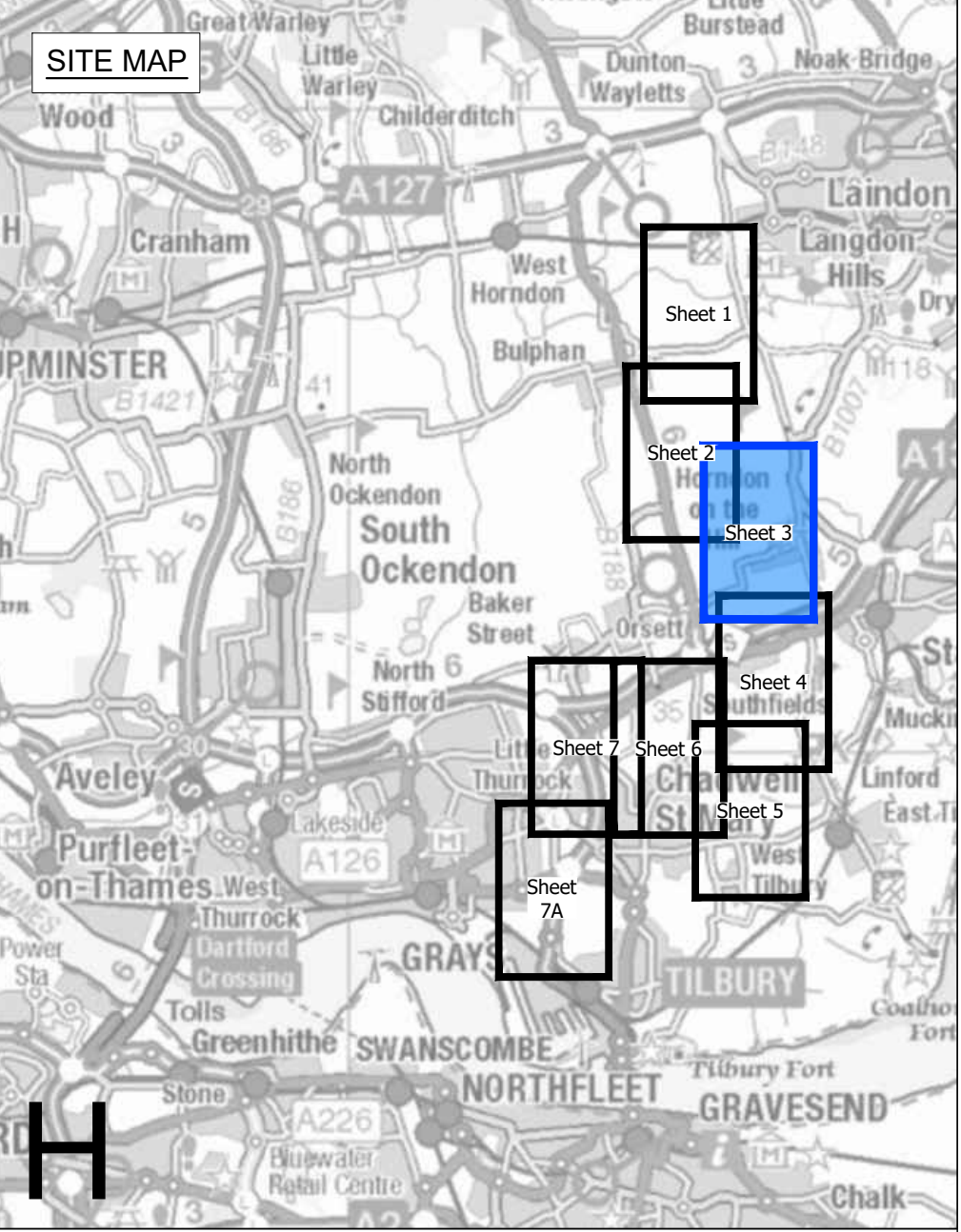
Scale	Sheet Size	Sheet	Issue
1:2,500	A0	SHEET 2 OF 7	A

COPYRIGHT: NOT TO BE REPRODUCED WITHOUT THE WRITTEN PERMISSION OF NATIONAL GRID ELECTRICITY TRANSMISSION Plc



THE NATIONAL GRID (NORWICH TO TILBURY) ORDER
TRAFFIC REGULATION ORDER PLANS
REGULATION 5(2)(o)
SECTION H (SHEET 3 OF 7,
THURROCK COUNCIL)

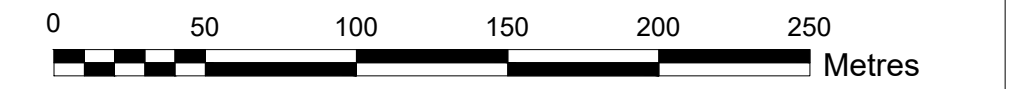
Application Document 2.4



- Legend**
- Local authority boundary
 - Section boundary & local authority boundary
 - Section boundary
 - Sheet index cutlines
 - Order Limits
- Street Works**
- Street management: start/end point of traffic regulation order
 - Street management: Temporary traffic regulation order
 - Street management: Permanent traffic regulation order
 - Example reference for traffic regulation order

- Notes**
- These plans show the Order Limits and potential location for the works. Due to the need for future flexibility, National Grid will be applying for Order Limits and Limits of Deviation within its Development Consent Order, within which any final alignment would lie.
 - For additional detail on the plan suites, please refer to the Guide to Plans (document reference 2.0), located in the Volume 2 of the DCO application.
 - This drawing is scaled at paper size A0, therefore any prints taken at smaller sizes will affect accuracy of the measurement units and should not be scaled against.
 - These plans should be read in conjunction with Parts 1 to 4 of Schedule 13 (Traffic Regulation Orders) of the Development Consent Order.

Coordinate System: British National Grid
Sheet X Centroid Coordinates: 586387 Sheet Y Centroid Coordinates: 193423



BACKGROUND MAPPING INFORMATION HAS BEEN REPRODUCED FROM THE ORDNANCE SURVEY BY PERMISSION OF ORDNANCE SURVEY OF THE CONTROLLER OF HIS MAJESTY'S STATIONERY OFFICE. © CROWN COPYRIGHT AND DATABASE RIGHTS (2025) LICENCE OS100024241 AND AC0000807948.

A	AUG-2025	For DCO submission	MC	ST	KR
Issue	Date	Remarks	Drawn	Checked	Approved

Title

THE NATIONAL GRID
(NORWICH TO TILBURY) ORDER
TRAFFIC REGULATION ORDER PLANS
REGULATION 5(2)(o)
SECTION H (SHEET 3 OF 7,
THURROCK COUNCIL)

nationalgrid


PINS Application Number

EN020027

National Grid Drawing Reference

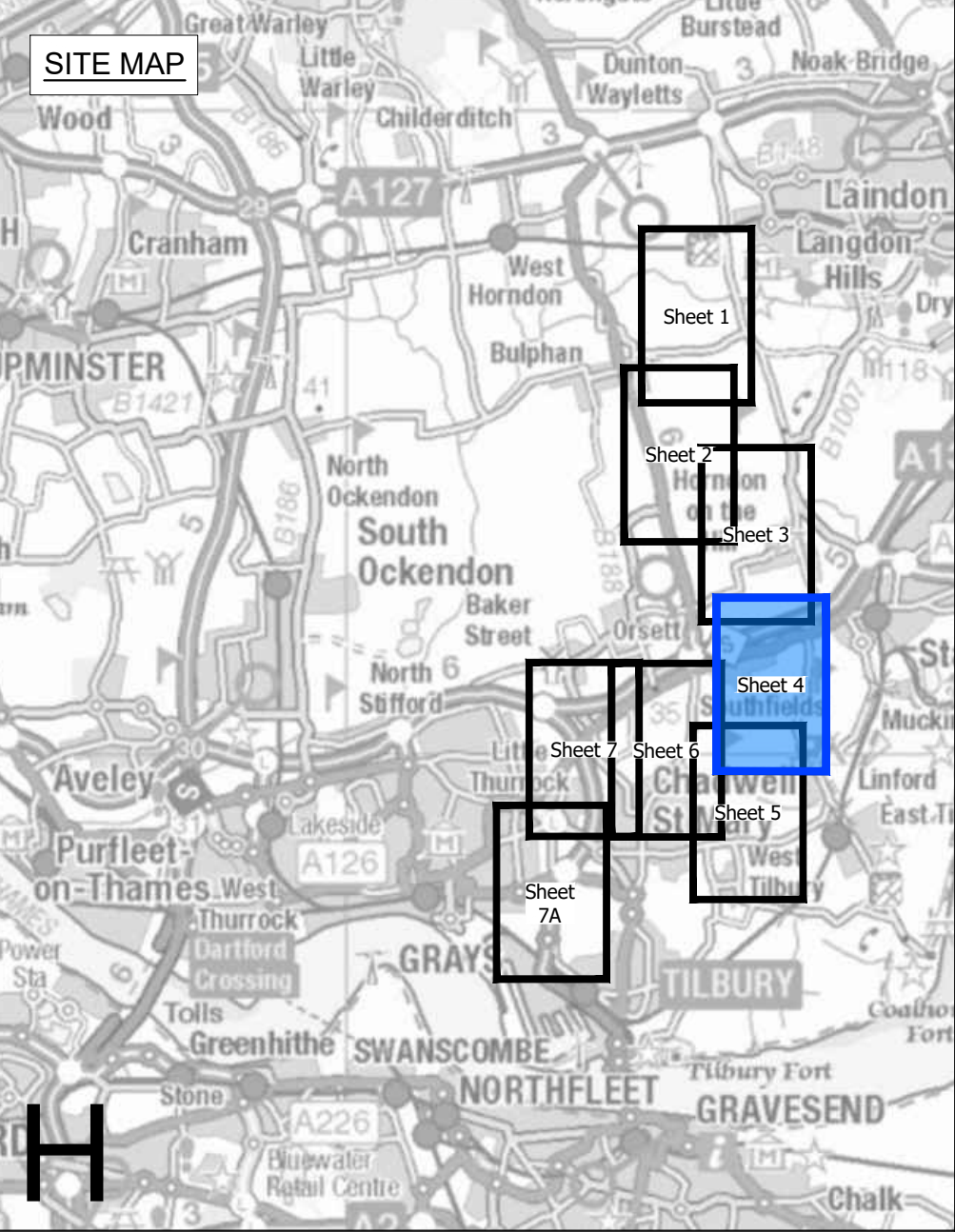
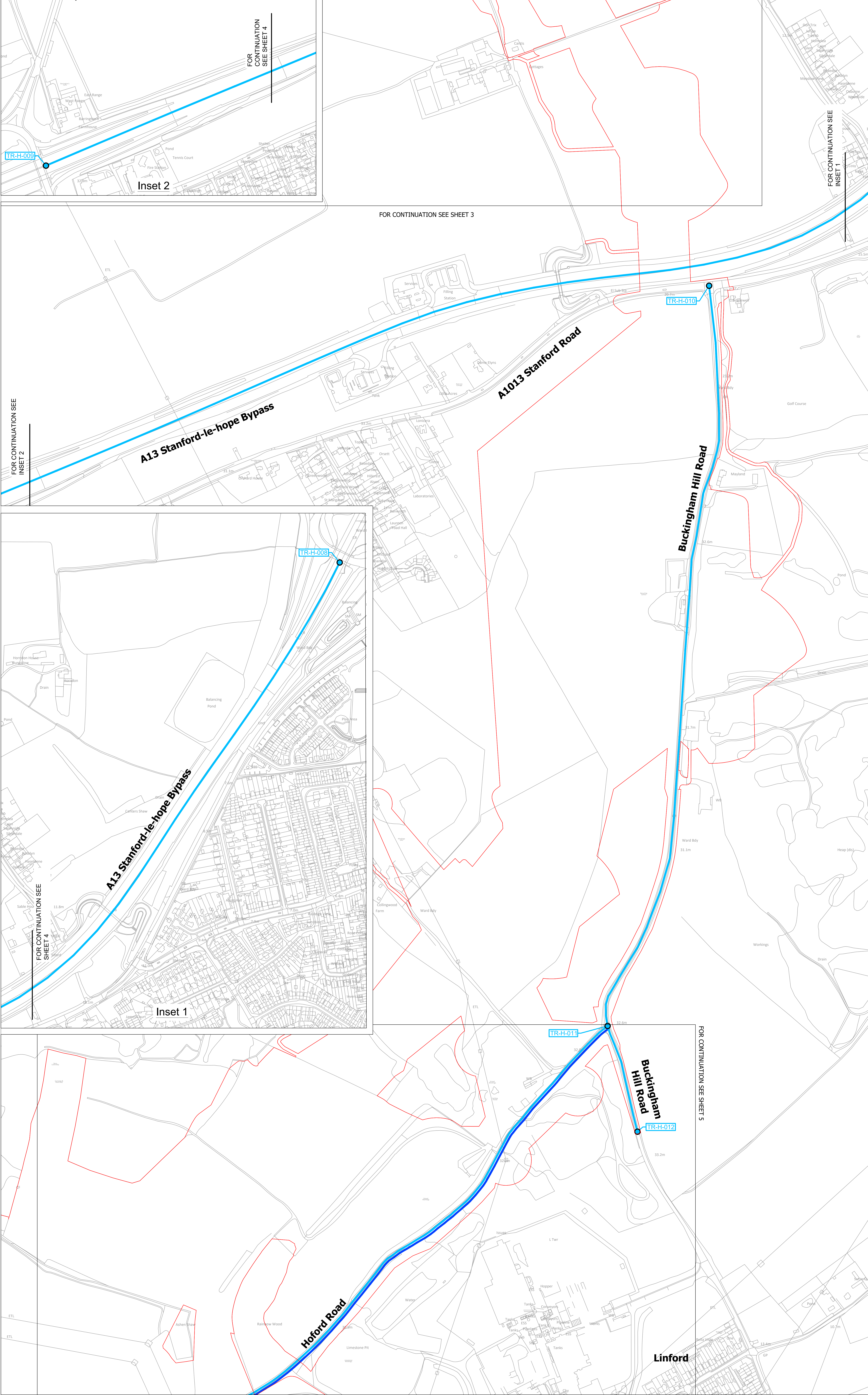
AENC-MMAC-ENG-DWG-0083

Scale	Sheet Size	Sheet	Issue
1:2,500	A0	SHEET 3 OF 7	A



THE NATIONAL GRID (NORWICH TO TILBURY) ORDER
TRAFFIC REGULATION ORDER PLANS
REGULATION 5(2)(o)
SECTION H (SHEET 4 OF 7,
THURROCK COUNCIL)

Application Document 2.4



- Legend**
- Local authority boundary
 - Section boundary & local authority boundary
 - Section boundary
 - Sheet index cutlines
 - Order Limits
 - Street Works**
 - Street management: start/end point of traffic regulation order
 - Street management: Temporary traffic regulation order
 - Street management: Permanent traffic regulation order
 - Example reference for traffic regulation order

TR-H-XXX

- Notes**
- These plans show the Order Limits and potential location for the works. Due to the need for future flexibility, National Grid will be applying for Order Limits and Limits of Deviation within its Development Consent Order, within which any final alignment would lie.
 - For additional detail on the plan suites, please refer to the Guide to Plans (document reference 2.0), located in the Volume 2 of the DCO application.
 - This drawing is scaled at paper size A0, therefore any prints taken at smaller sizes will affect accuracy of the measurement units and should not be scaled against.
 - These plans should be read in conjunction with Parts 1 to 4 of Schedule 13 (Traffic Regulation Orders) of the Development Consent Order.

Coordinate System: British National Grid
Sheet X Centroid Coordinate: 565596
Sheet Y Centroid Coordinate: 181088

0 50 100 150 200 250
Metres

BACKGROUND MAPPING INFORMATION HAS BEEN REPRODUCED FROM THE ORDNANCE SURVEY BY PERMISSION OF ORDNANCE SURVEY OF THE CONTROLLER OF HIS MAJESTY'S STATIONERY OFFICE. © CROWN COPYRIGHT AND DATABASE RIGHTS (2025) LICENCE OS100024241 AND AC0000807948.

A	AUG-2025	For DCO submission	MC	ST	KR
Issue	Date	Remarks	Drawn	Checked	Approved

Title

THE NATIONAL GRID
(NORWICH TO TILBURY) ORDER
TRAFFIC REGULATION ORDER PLANS
REGULATION 5(2)(o)
SECTION H (SHEET 4 OF 7,
THURROCK COUNCIL)

nationalgrid

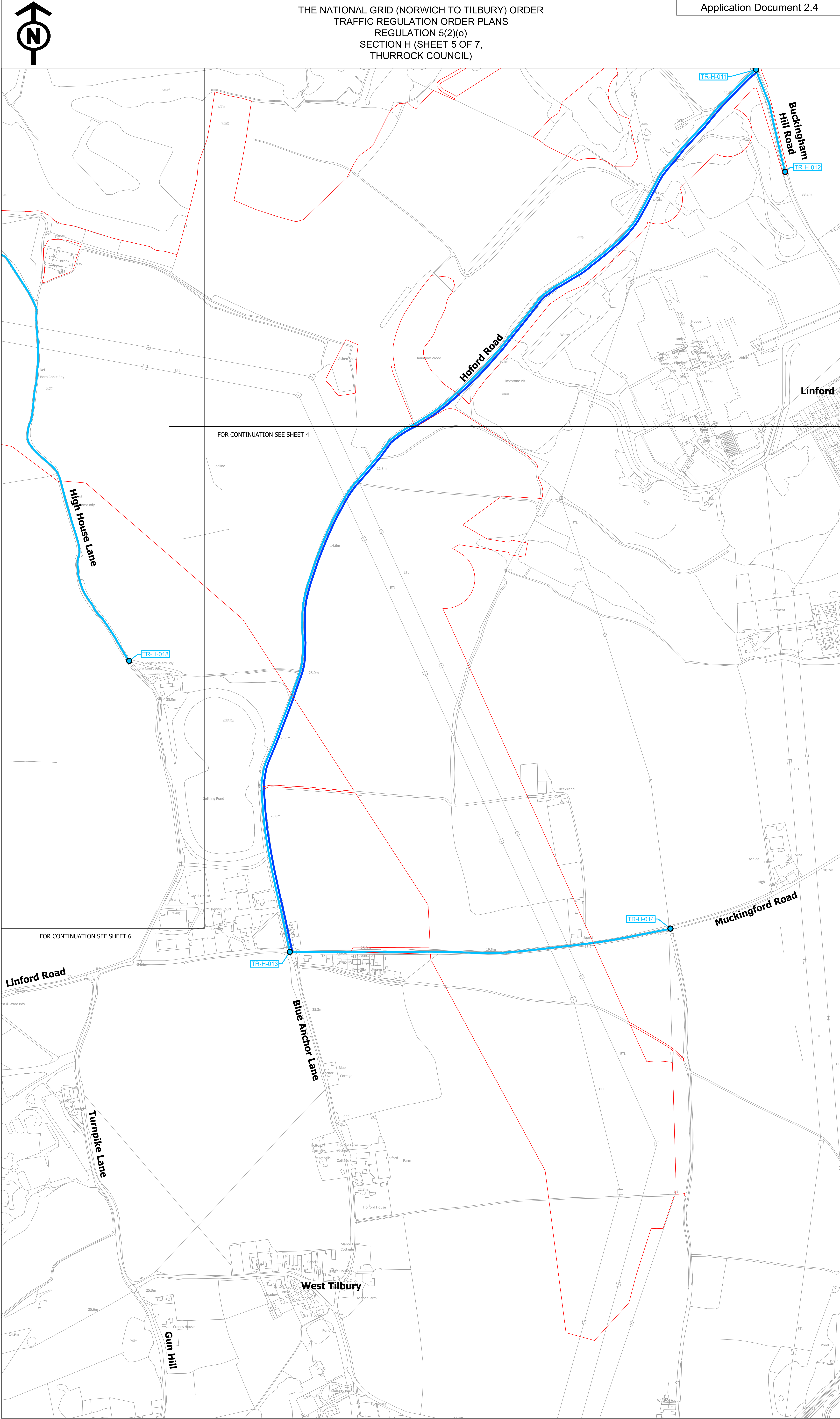
PINS Application Number

EN020027

National Grid Drawing Reference

AENC-MMAC-ENG-DWG-0083

Scale	Sheet Size	Sheet	Issue
1:2,500	A0	SHEET 4 OF 7	A



SITE MAP

Legend

Local authority boundary

Section boundary & local authority boundary

Section boundary

Sheet index cutlines

Order Limits

Street management: start/end point of traffic regulation order

Street management: Temporary traffic regulation order

Street management: Permanent traffic regulation order

Example reference for traffic regulation order

Notes

1. These plans show the Order Limits and potential location for the works. Due to the need for future flexibility, National Grid will be applying for Order Limits and Limits of Deviation within its Development Consent Order, within which any final alignment would lie.

2. For additional detail on the plan suites, please refer to the Guide to Plans (document reference 2.0), located in the Volume 2 of the DCO application.

3. This drawing is scaled at paper size A0, therefore any prints taken at smaller sizes will affect accuracy of the measurement units and should not be scaled against.

4. These plans should be read in conjunction with Parts 1 to 4 of Schedule 13 (Traffic Regulation Orders) of the Development Consent Order.

Coordinate System: British National Grid

Sheet X Centroid Coordinates: 586256

Sheet Y Centroid Coordinates: 179075

0

50

100

150

200

250

Metres

BACKGROUND MAPPING INFORMATION HAS BEEN REPRODUCED FROM THE ORDNANCE SURVEY BY PERMISSION OF ORDNANCE SURVEY OF THE CONTROLLER OF HIS MAJESTY'S STATIONERY OFFICE. © CROWN COPYRIGHT AND DATABASE RIGHTS (2025) LICENCE OS100024241 AND AC0000807948.

A

AUG-2025

For DCO submission

MC

ST

KR

Issue

Date

Remarks

Drawn

Checked

Approved

Title

THE NATIONAL GRID
(NORWICH TO TILBURY) ORDER
TRAFFIC REGULATION ORDER PLANS
REGULATION 5(2)(o)
SECTION H (SHEET 5 OF 7,
THURROCK COUNCIL)

nationalgrid

PINS Application Number

EN020027

National Grid Drawing Reference

AENC-MMAC-ENG-DWG-0083

Scale

Sheet Size

Sheet

Issue

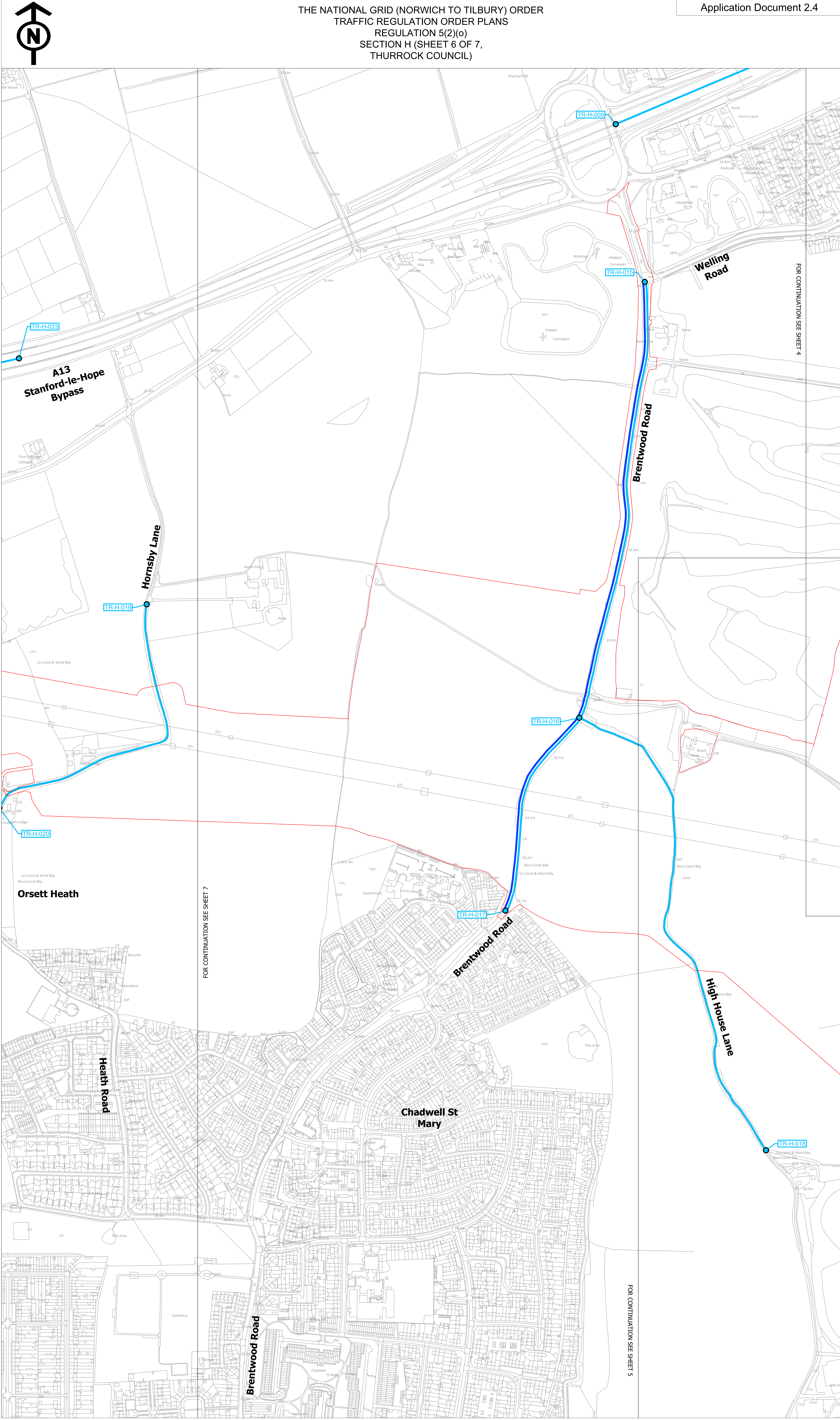
1:2,500

A0

SHEET 5 OF 7

A

COPYRIGHT: NOT TO BE REPRODUCED WITHOUT THE WRITTEN PERMISSION OF NATIONAL GRID ELECTRICITY TRANSMISSION Plc



THE NATIONAL GRID (NORWICH TO TILBURY) ORDER

TRAFFIC REGULATION ORDER PLANS

REGULATION 5(2)(o)

SECTION H (SHEET 6 OF 7,

THURROCK COUNCIL)

**A13
Stanford-le-Hope
Bypass**

Hornsby Lane

Orsett Heath

Brentwood Road

**Chadwell St
Mary**

High House Lane

Welling Road

FOR CONTINUATION SEE SHEET 4

FOR CONTINUATION SEE SHEET 5

FOR CONTINUATION SEE SHEET 7

TR-H-009

TR-H-016

TR-H-018

TR-H-017

TR-H-019

TR-H-020

THE NATIONAL GRID (NORWICH TO TILBURY) ORDER

TRAFFIC REGULATION ORDER PLANS

REGULATION 5(2)(o)

SECTION H (SHEET 6 OF 7,

THURROCK COUNCIL)

**A13
Stanford-le-Hope
Bypass**

Hornsby Lane

Orsett Heath

Brentwood Road

**Chadwell St
Mary**

High House Lane

Welling Road

TR-H-009

TR-H-016

TR-H-018

TR-H-017

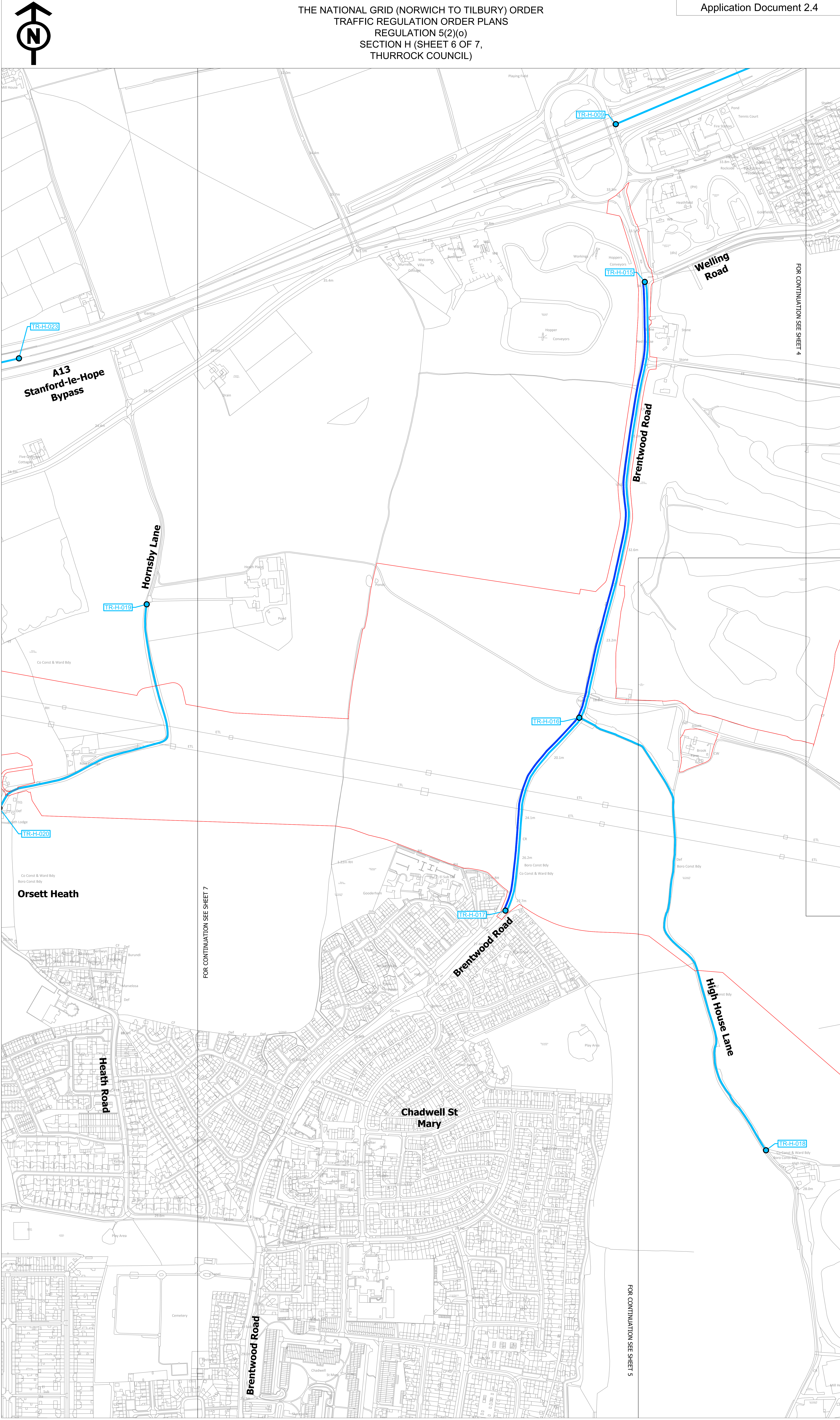
TR-H-019

TR-H-020

FOR CONTINUATION SEE SHEET 4

FOR CONTINUATION SEE SHEET 7

FOR CONTINUATION SEE SHEET 5



-
- THE NATIONAL GRID (NORWICH TO TILBURY) ORDER**
- TRAFFIC REGULATION ORDER PLANS**
- REGULATION 5(2)(o)**
- SECTION H (SHEET 6 OF 7,**
- THURROCK COUNCIL)**
- A13
Stanford-le-Hope
Bypass**
- Hornsby Lane**
- Orsett Heath**
- Brentwood Road**
- Chadwell St
Mary**
- Brentwood Road**
- High House Lane**
- Welling Road**
- FOR CONTINUATION SEE SHEET 4
- FOR CONTINUATION SEE SHEET 5
- FOR CONTINUATION SEE SHEET 7
- TR-H-009
- TR-H-016
- TR-H-018
- TR-H-017
- TR-H-019
- TR-H-020

THE NATIONAL GRID (NORWICH TO TILBURY) ORDER

TRAFFIC REGULATION ORDER PLANS

REGULATION 5(2)(o)

SECTION H (SHEET 6 OF 7,

THURROCK COUNCIL)

**A13
Stanford-le-Hope
Bypass**

Hornsby Lane

Orsett Heath

Brentwood Road

**Chadwell St
Mary**

High House Lane

Welling Road

TR-H-009

TR-H-016

TR-H-018

TR-H-017

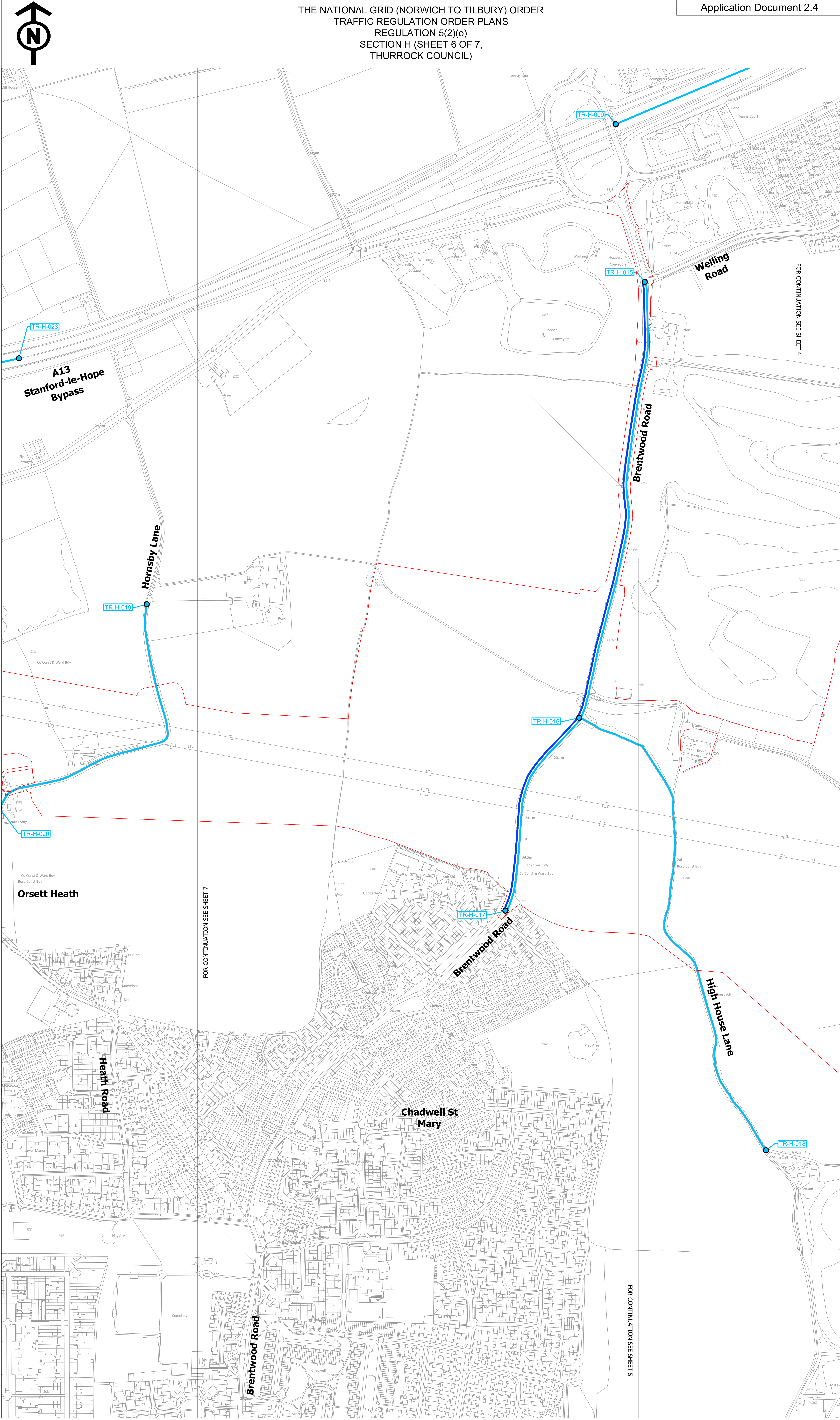
TR-H-019

TR-H-020

FOR CONTINUATION SEE SHEET 4

FOR CONTINUATION SEE SHEET 7

FOR CONTINUATION SEE SHEET 5

[illegible]

THE NATIONAL GRID (NORWICH TO TILBURY) ORDER

TRAFFIC REGULATION ORDER PLANS

REGULATION 5(2)(o)

SECTION H (SHEET 6 OF 7,

THURROCK COUNCIL)

**A13
Stanford-le-Hope
Bypass**

Hornsby Lane

Orsett Heath

Heath Road

Brentwood Road

**Chadwell St
Mary**

Brentwood Road

High House Lane

Welling Road

ITR-H-023

ITR-H-019

ITR-H-020

ITR-H-017

ITR-H-016

ITR-H-009

ITR-H-018

FOR CONTINUATION SEE SHEET 4

FOR CONTINUATION SEE SHEET 5

[illegible][illegible]

THE NATIONAL GRID (NORWICH TO TILBURY) ORDER

TRAFFIC REGULATION ORDER PLANS

REGULATION 5(2)(o)

SECTION H (SHEET 6 OF 7,

THURROCK COUNCIL)

**A13
Stanford-le-Hope
Bypass**

Hornsby Lane

Orsett Heath

Brentwood Road

**Chadwell St
Mary**

Brentwood Road

High House Lane

Welling Road

FOR CONTINUATION SEE SHEET 4

FOR CONTINUATION SEE SHEET 7

FOR CONTINUATION SEE SHEET 5

TR-H-009

TR-H-016

TR-H-018

TR-H-017

TR-H-019

TR-H-020

THE NATIONAL GRID (NORWICH TO TILBURY) ORDER

TRAFFIC REGULATION ORDER PLANS

REGULATION 5(2)(o)

SECTION H (SHEET 6 OF 7,

THURROCK COUNCIL)

**A13
Stanford-le-Hope
Bypass**

Hornsby Lane

Orsett Heath

Brentwood Road

**Chadwell St
Mary**

Brentwood Road

High House Lane

Welling Road

TR-H-009

TR-H-016

TR-H-018

TR-H-017

TR-H-019


TR-H-020

FOR CONTINUATION SEE SHEET 4

FOR CONTINUATION SEE SHEET 5

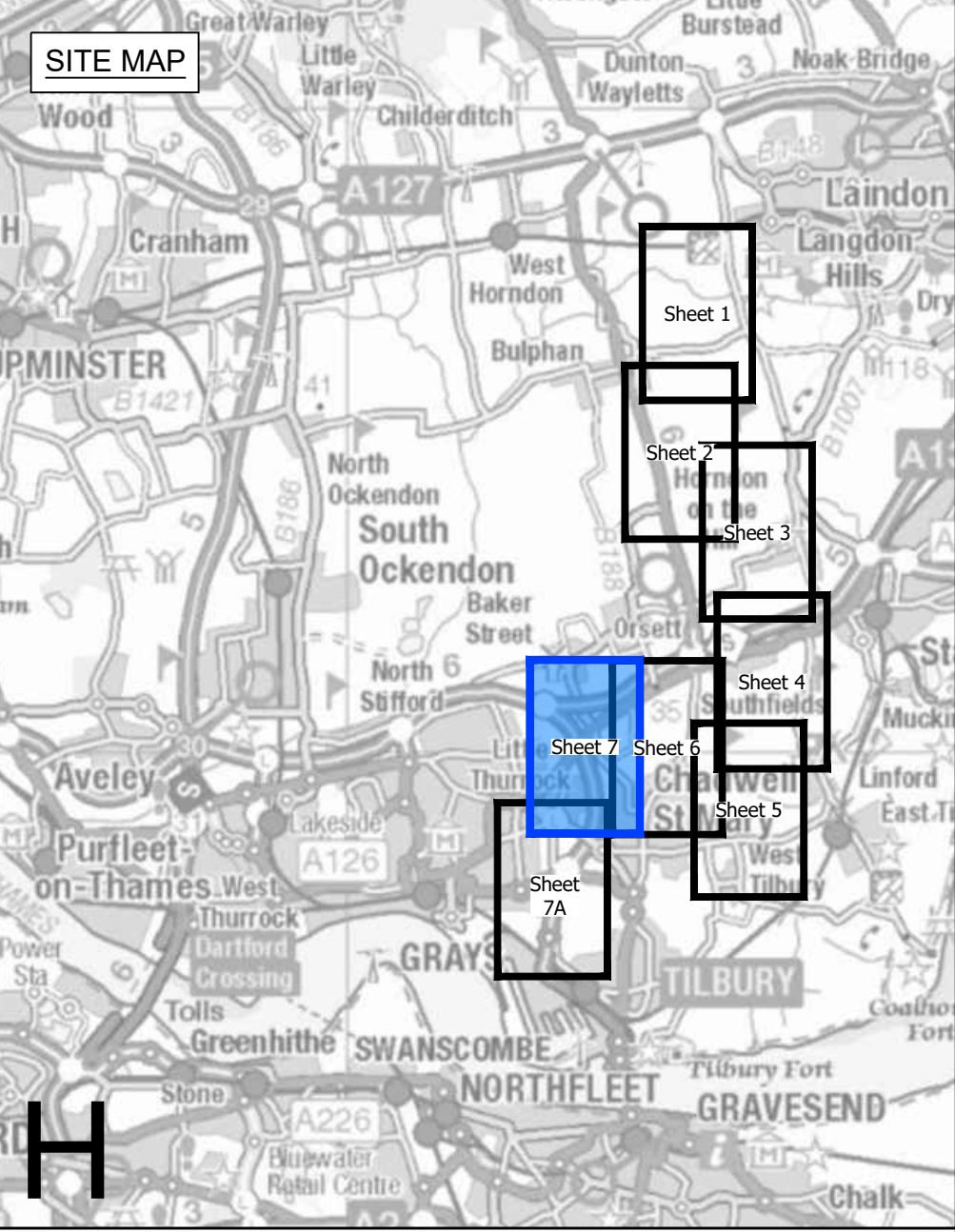
FOR CONTINUATION SEE SHEET 7

[illegible]

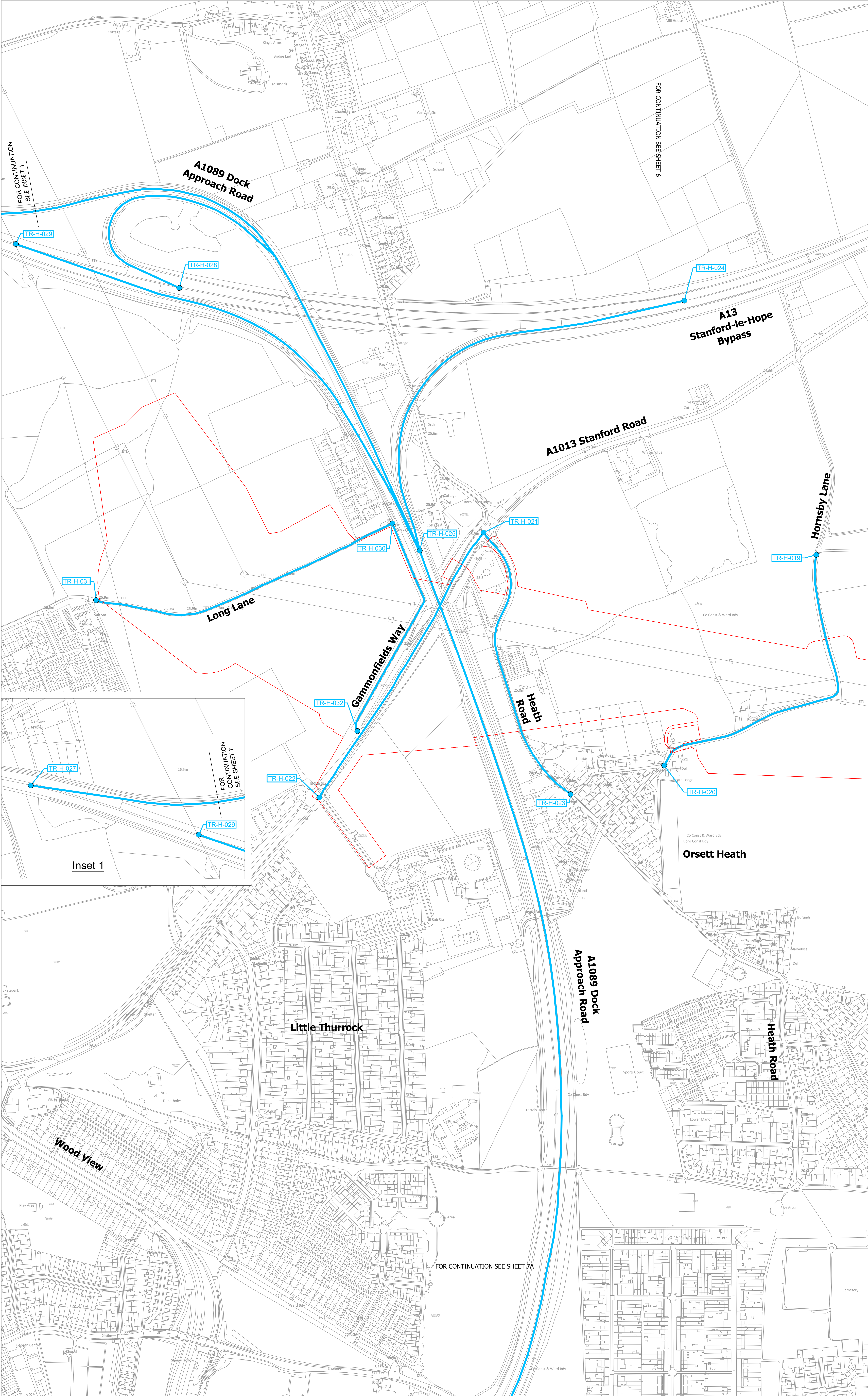


THE NATIONAL GRID (NORWICH TO TILBURY) ORDER
TRAFFIC REGULATION ORDER PLANS
REGULATION 5(2)(o)
SECTION H (SHEET 7 OF 7,
THURROCK COUNCIL)

Application Document 2.4



- Legend**
- Local authority boundary
 - Section boundary & local authority boundary
 - Section boundary
 - Sheet index cutlines
 - Order Limits
- Street Works**
- Street management: start/end point of traffic regulation order
 - Street management: Temporary traffic regulation order
 - Street management: Permanent traffic regulation order
 - Example reference for traffic regulation order



- Notes**
- These plans show the Order Limits and potential location for the works. Due to the need for future flexibility, National Grid will be applying for Order Limits and Limits of Deviation within its Development Consent Order, within which any final alignment would lie.
 - For additional detail on the plan suites, please refer to the Guide to Plans (document reference 2.0), located in the Volume 2 of the DCO application.
 - This drawing is scaled at paper size A0, therefore any prints taken at smaller sizes will affect accuracy of the measurement units and should not be scaled against.
 - These plans should be read in conjunction with Parts 1 to 4 of Schedule 13 (Traffic Regulation Orders) of the Development Consent Order.

Coordinate System: British National Grid
Sheet X Centroid Coordinate: 563656 Sheet Y Centroid Coordinate: 180089

0 50 100 150 200 250 Metres

BACKGROUND MAPPING INFORMATION HAS BEEN REPRODUCED FROM THE ORDNANCE SURVEY BY PERMISSION OF ORDNANCE SURVEY OF THE CONTROLLER OF HIS MAJESTY'S STATIONERY OFFICE. © CROWN COPYRIGHT AND DATABASE RIGHTS (2025) LICENCE OS100024241 AND AC0000807948.

A	AUG-2025	For DCO submission	MC	ST	KR
Issue	Date	Remarks	Drawn	Checked	Approved

Title

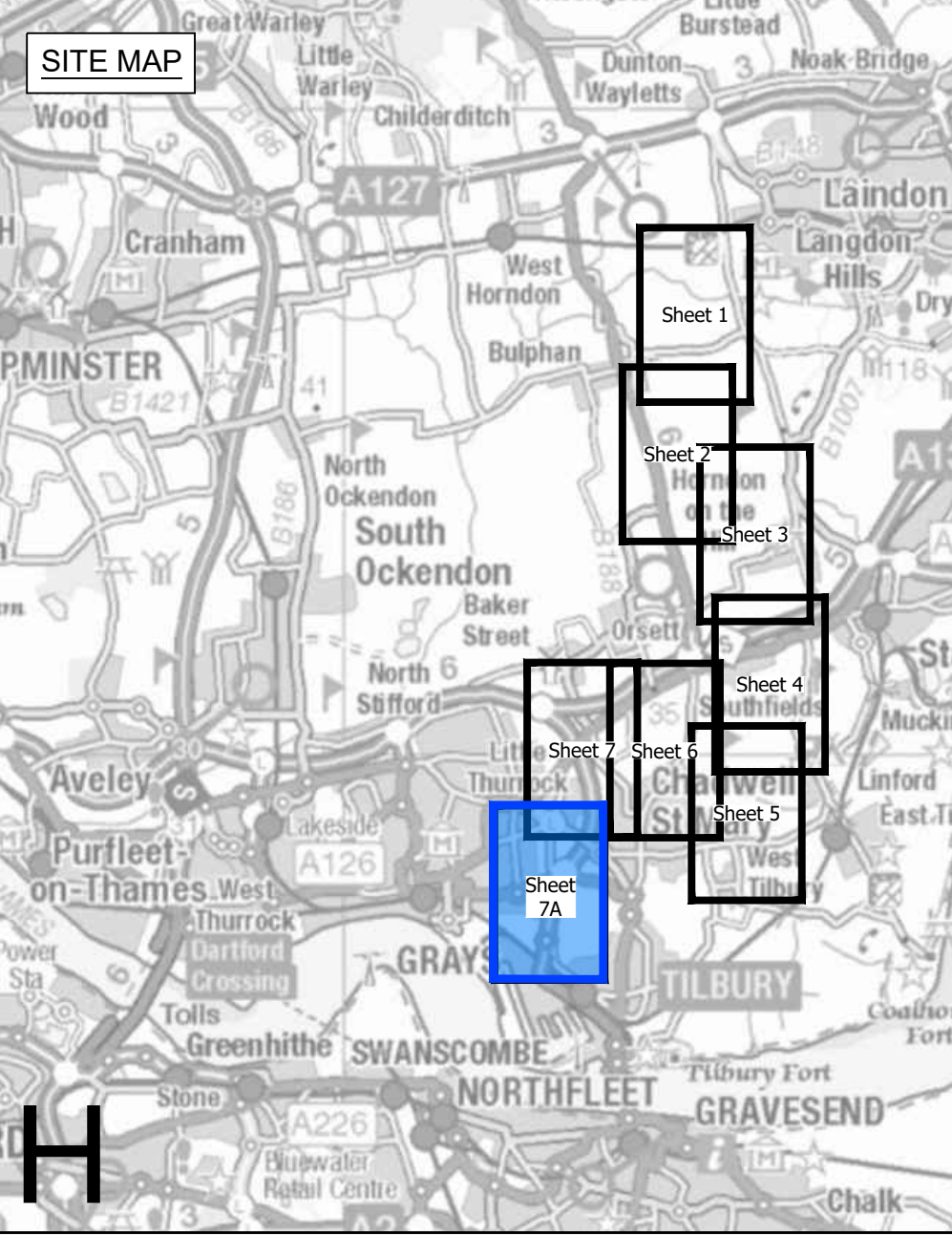
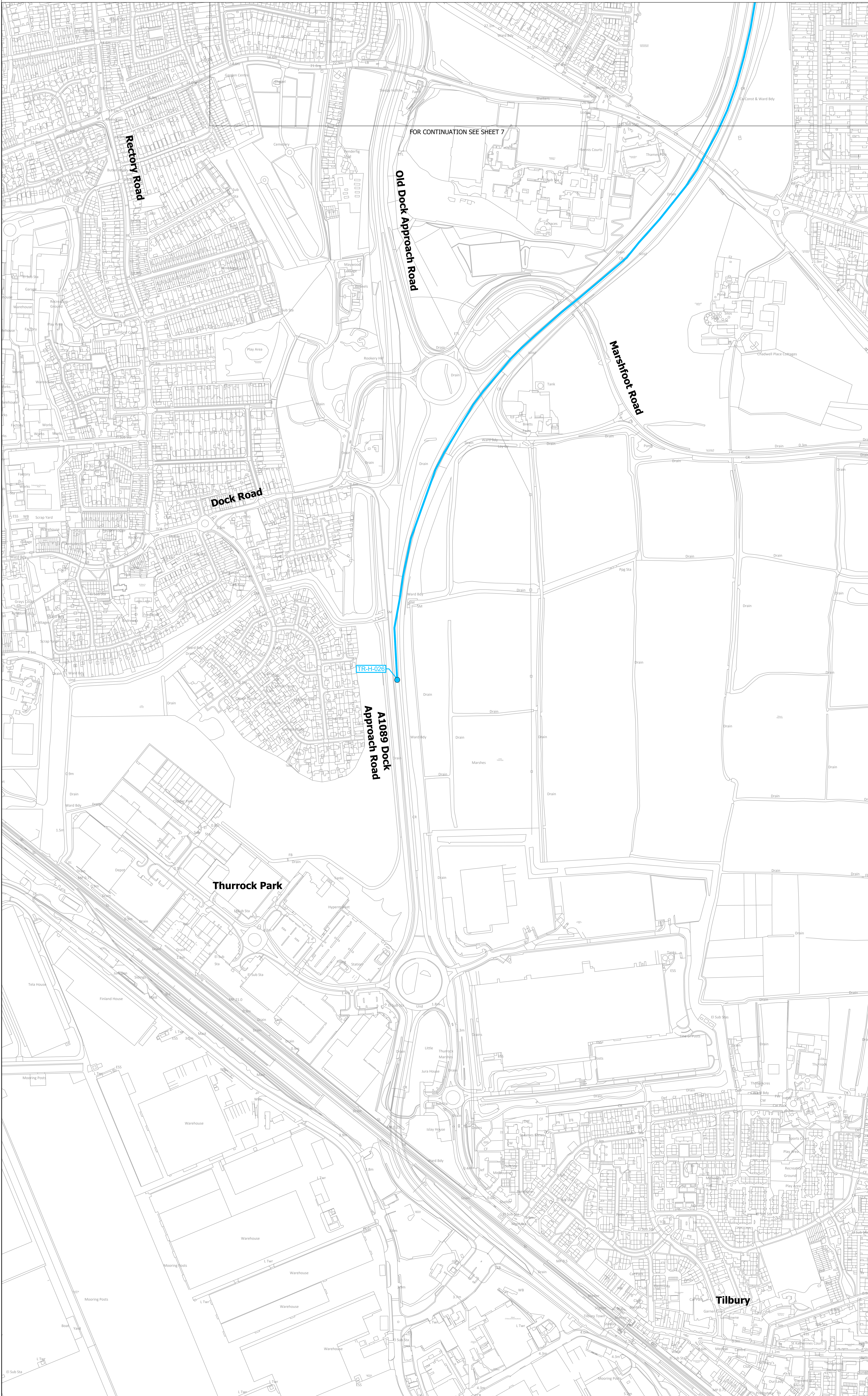
THE NATIONAL GRID
(NORWICH TO TILBURY) ORDER
TRAFFIC REGULATION ORDER PLANS
REGULATION 5(2)(o)
SECTION H (SHEET 7 OF 7,
THURROCK COUNCIL)

nationalgrid

PINS Application Number
EN020027

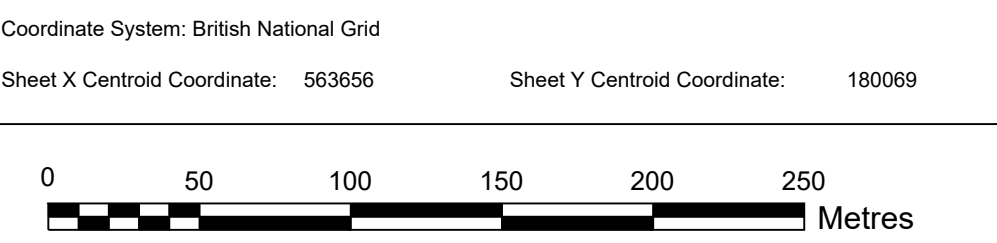
National Grid Drawing Reference
AENC-MMAC-ENG-DWG-0083

Scale	Sheet Size	Sheet	Issue
1:2,500	A0	SHEET 7 OF 7	A



- Legend**
- Local authority boundary
 - Section boundary & local authority boundary
 - Section boundary
 - Sheet index cutlines
 - Order Limits
- Street Works**
- Street management: start/end point of traffic regulation order
 - Street management: Temporary traffic regulation order
 - Street management: Permanent traffic regulation order
 - Example reference for traffic regulation order

- Notes**
- These plans show the Order Limits and potential location for the works. Due to the need for future flexibility, National Grid will be applying for Order Limits and Limits of Deviation within its Development Consent Order, within which any final alignment would lie.
 - For additional detail on the plan suites, please refer to the Guide to Plans (document reference 2.0), located in the Volume 2 of the DCO application.
 - This drawing is scaled at paper size A0, therefore any prints taken at smaller sizes will affect accuracy of the measurement units and should not be scaled against.
 - These plans should be read in conjunction with Parts 1 to 4 of Schedule 13 (Traffic Regulation Orders) of the Development Consent Order.



BACKGROUND MAPPING INFORMATION HAS BEEN REPRODUCED FROM THE ORDNANCE SURVEY BY PERMISSION OF ORDNANCE SURVEY OF THE CONTROLLER OF HIS MAJESTY'S STATIONERY OFFICE. © CROWN COPYRIGHT AND DATABASE RIGHTS (2025) LICENCE OS100024241 AND AC0000807948.

A	AUG-2025	For DCO submission	MC	ST	KR
Issue	Date	Remarks	Drawn	Checked	Approved

Title

THE NATIONAL GRID
(NORWICH TO TILBURY) ORDER
TRAFFIC REGULATION ORDER PLANS
REGULATION 5(2)(o)
SECTION H (SHEET 7A OF 7,
THURROCK COUNCIL)

nationalgrid

PINS Application Number

EN020027

National Grid Drawing Reference			
AENC-MMAC-ENG-DWG-0083			
Scale	Sheet Size	Sheet	Issue
1:2,500	A0	SHEET 7A OF 7	A